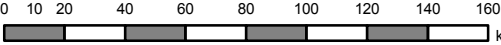



67°0'0"W 66°0'0"W 65°0'0"W 64°0'0"W 63°0'0"W 62°0'0"W 61°0'0"W 60°0'0"W 59°0'0"W

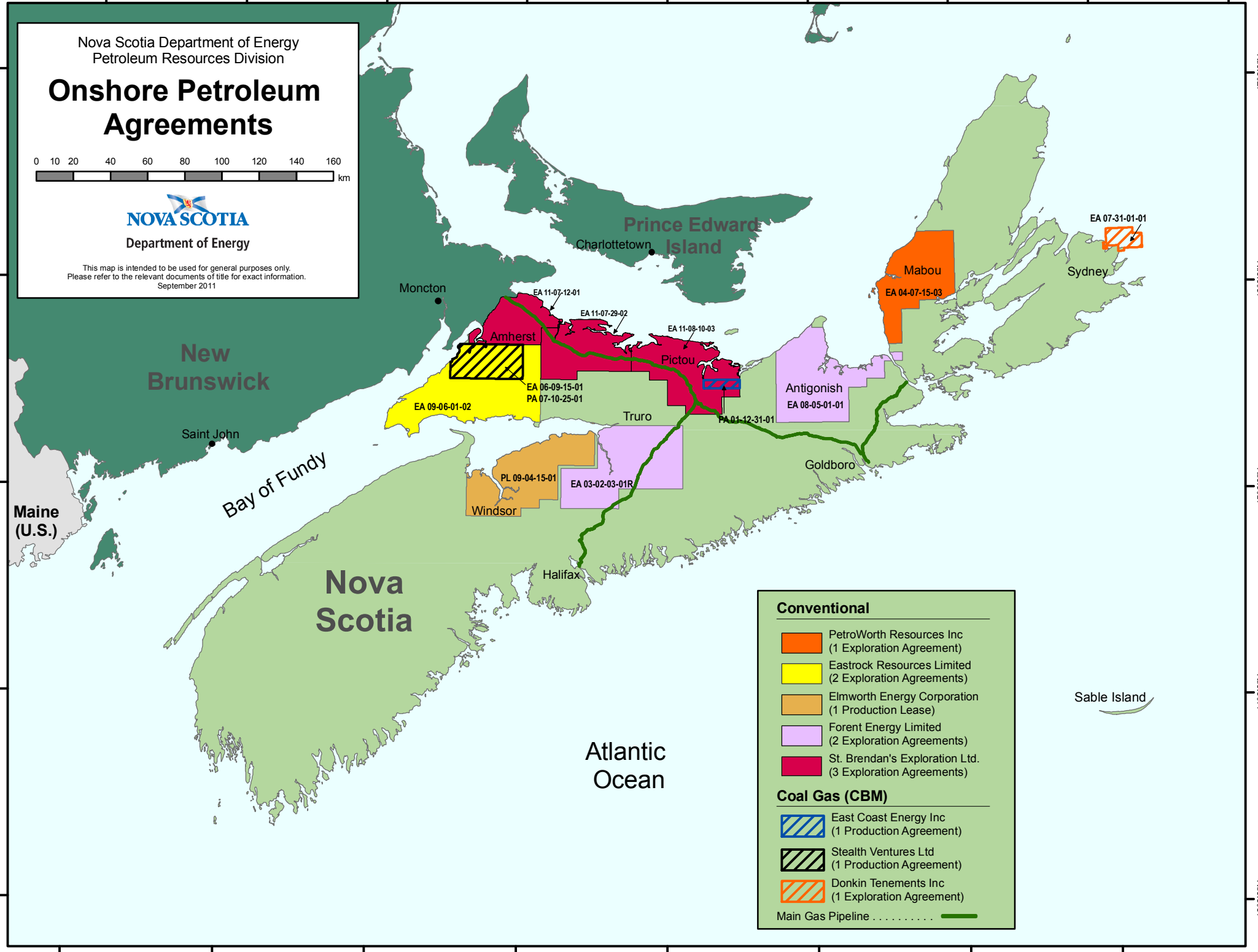
Nova Scotia Department of Energy
Petroleum Resources Division

Onshore Petroleum Agreements









This map is intended to be used for general purposes only.
Please refer to the relevant documents of title for exact information.
September 2011




47°0'0"N
46°0'0"N
45°0'0"N
44°0'0"N
43°0'0"N




Conventional

-  PetroWorth Resources Inc (1 Exploration Agreement)
-  Eastrock Resources Limited (2 Exploration Agreements)
-  Elmworth Energy Corporation (1 Production Lease)
-  Forent Energy Limited (2 Exploration Agreements)
-  St. Brendan's Exploration Ltd. (3 Exploration Agreements)

Coal Gas (CBM)

-  East Coast Energy Inc (1 Production Agreement)
-  Stealth Ventures Ltd (1 Production Agreement)
-  Donkin Tenements Inc (1 Exploration Agreement)

Main Gas Pipeline 

67°0'0"W 66°0'0"W 65°0'0"W 64°0'0"W 63°0'0"W 62°0'0"W 61°0'0"W 60°0'0"W